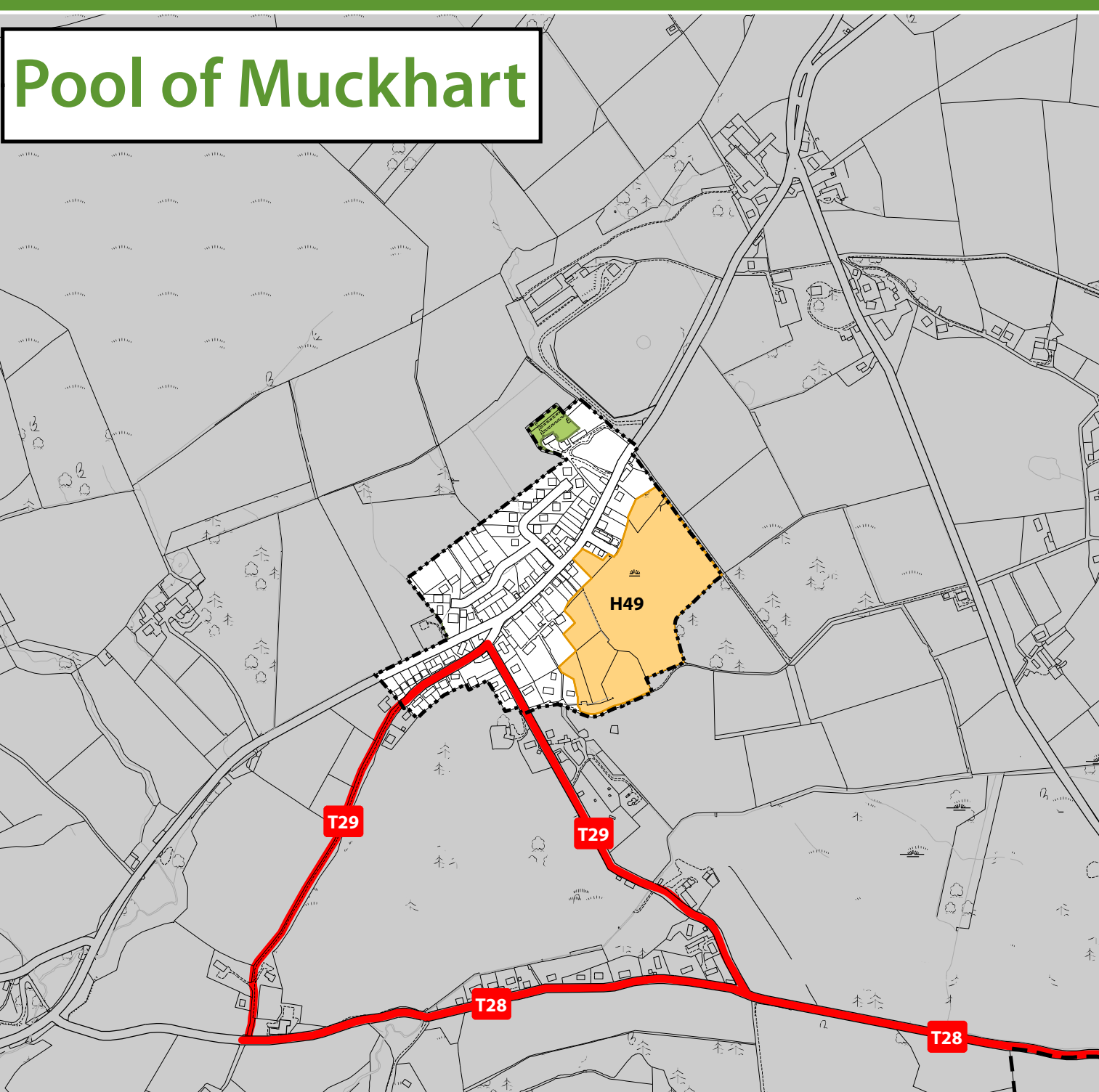


Pool of Muckhart



Clackmannanshire Local Development Plan

Proposals and Opportunities Map

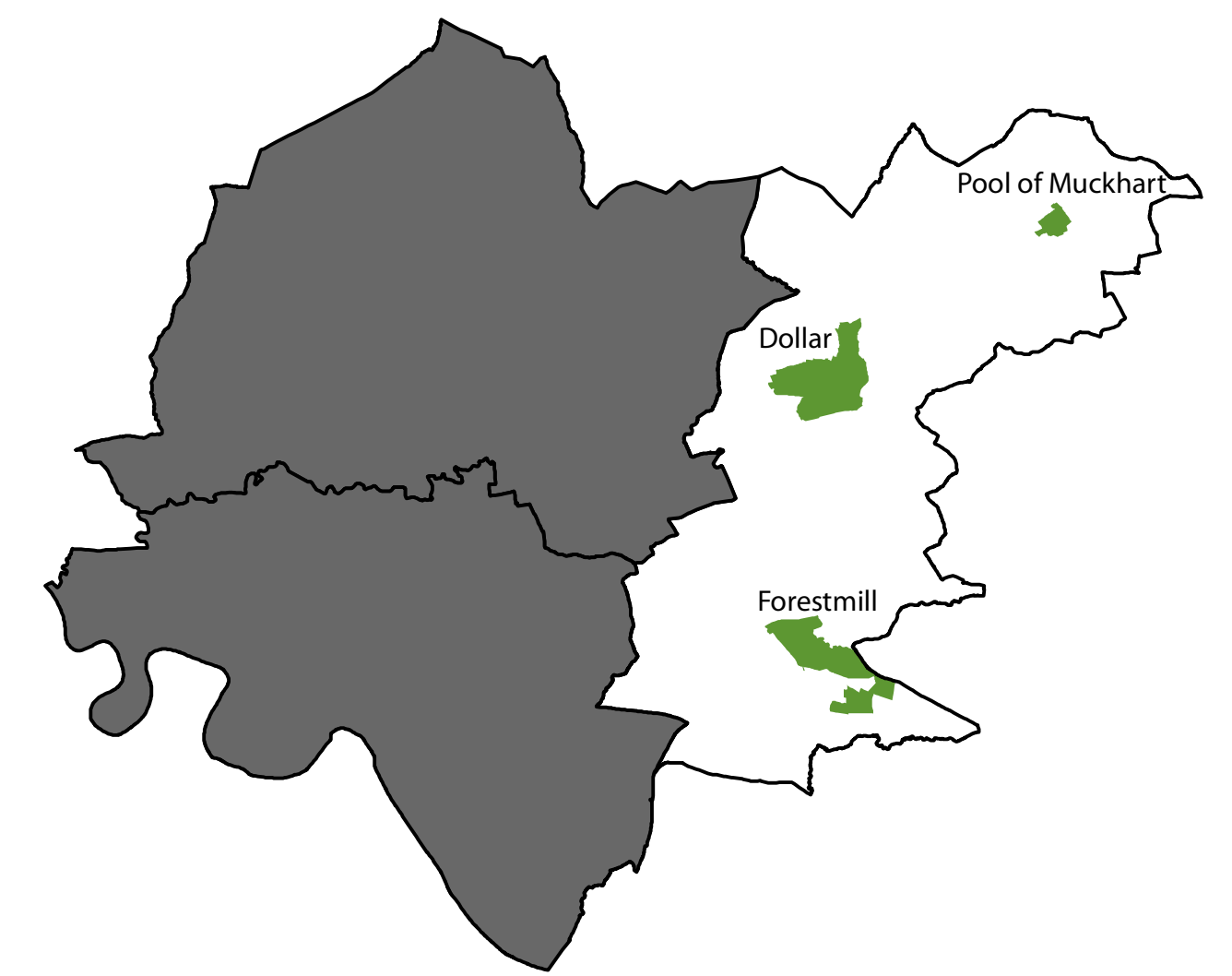
Legend

- Settlement Boundary
 - School campus
 - Safeguarded open space
 - Town centre
 - Commercial centre
 - Existing business sites
 - Housing site
 - Mixed use site
 - Social infrastructure site
 - Transport improvement
 - Transport site
 - Business site
 - Environmental enhancement site
- Proposals and opportunities are identified by circles where the precise boundaries or location are not yet known

Scale: 1 : 10,000 Date: August 2015

0 0.25 0.5 0.75 1 Kilometres 0 0.5 1 Miles

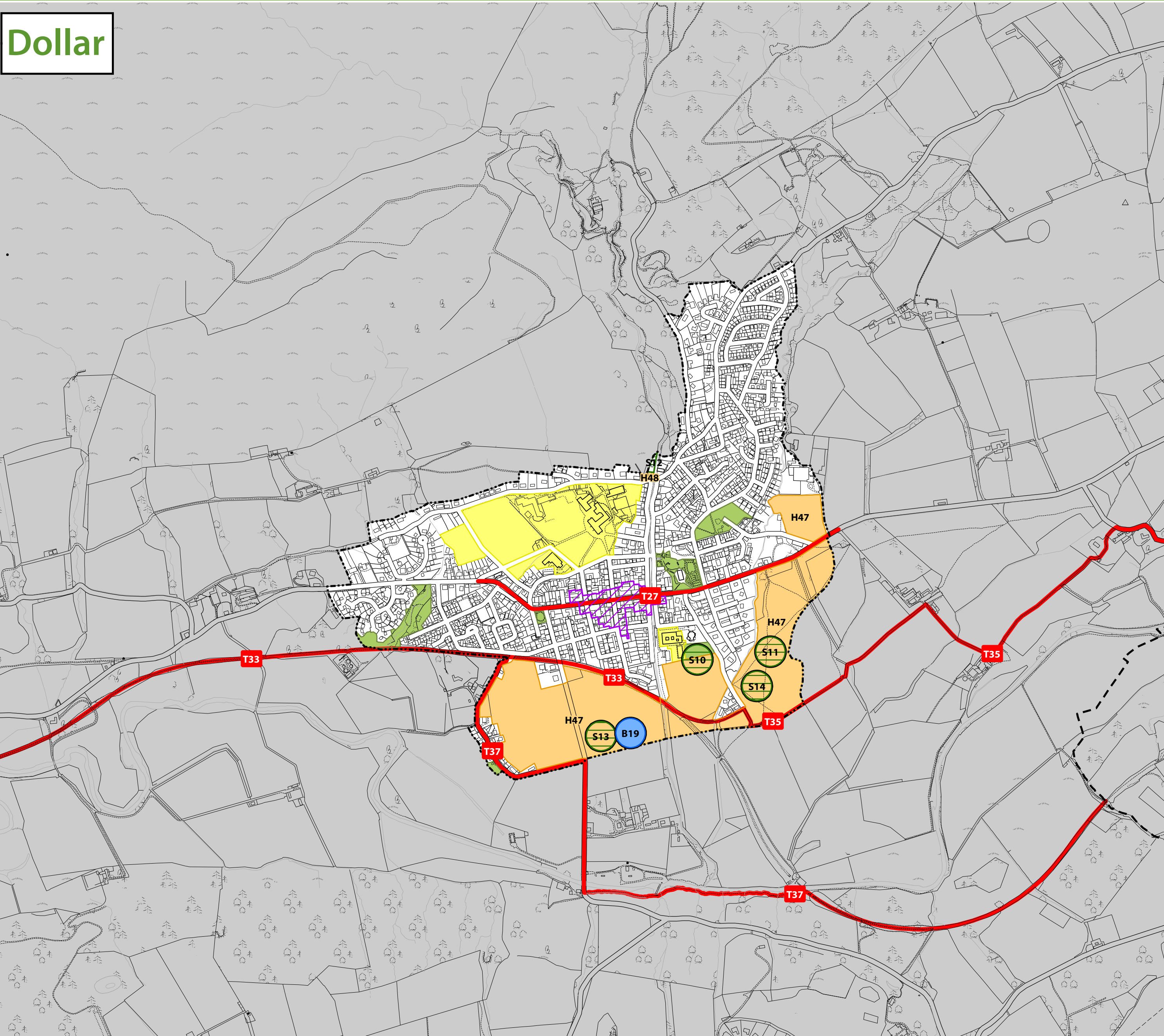
Reproduced by permission of Ordnance Survey on behalf of HMSO. © Crown copyright and database right 2015. All rights reserved. Ordnance Survey Licence number 100020783.



Development & Environment
Kilncraigs, Greenside Street
Alloa
FK10 1EB
Tel: 01259 450 000
devplan@clacks.gov.uk

Clackmannanshire Council
www.clacksweb.org.uk

Dollar



Forestmill

