

AECOM Clackmannanshire Council

Stirling - Alloa - Kincardine Rail Link

Noise Mitigation Barriers (Overview Map)

Based upon the Ordnance Survey mapping with the permission of the Controller of Her Majesty's Stationery Office, © Crown copyright. Unauthorised reproduction infringes Crown Copyright and may lead to prosecution or civil proceedings. Stirling Council 100020780 (2009), Clackmannanshire Council 100020783 (2009), and Falkirk Council 100023384 (2009)

Legend

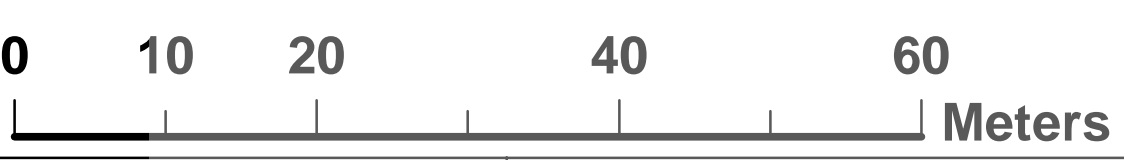

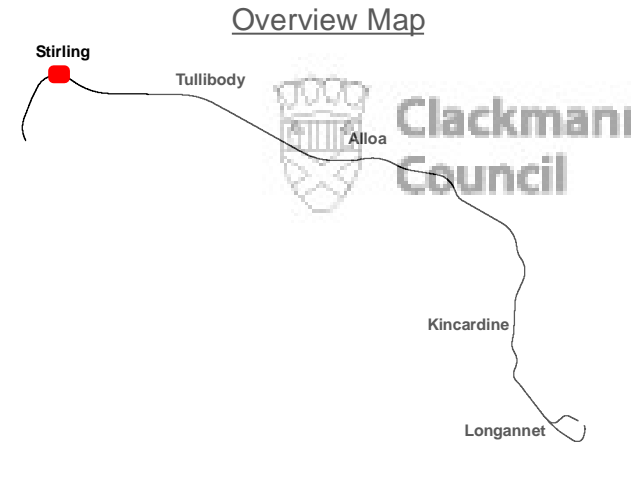
Railway Track

300m Study Area

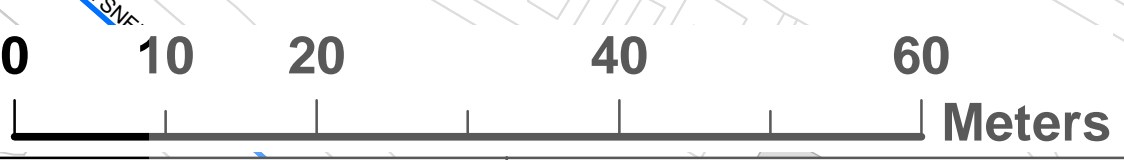
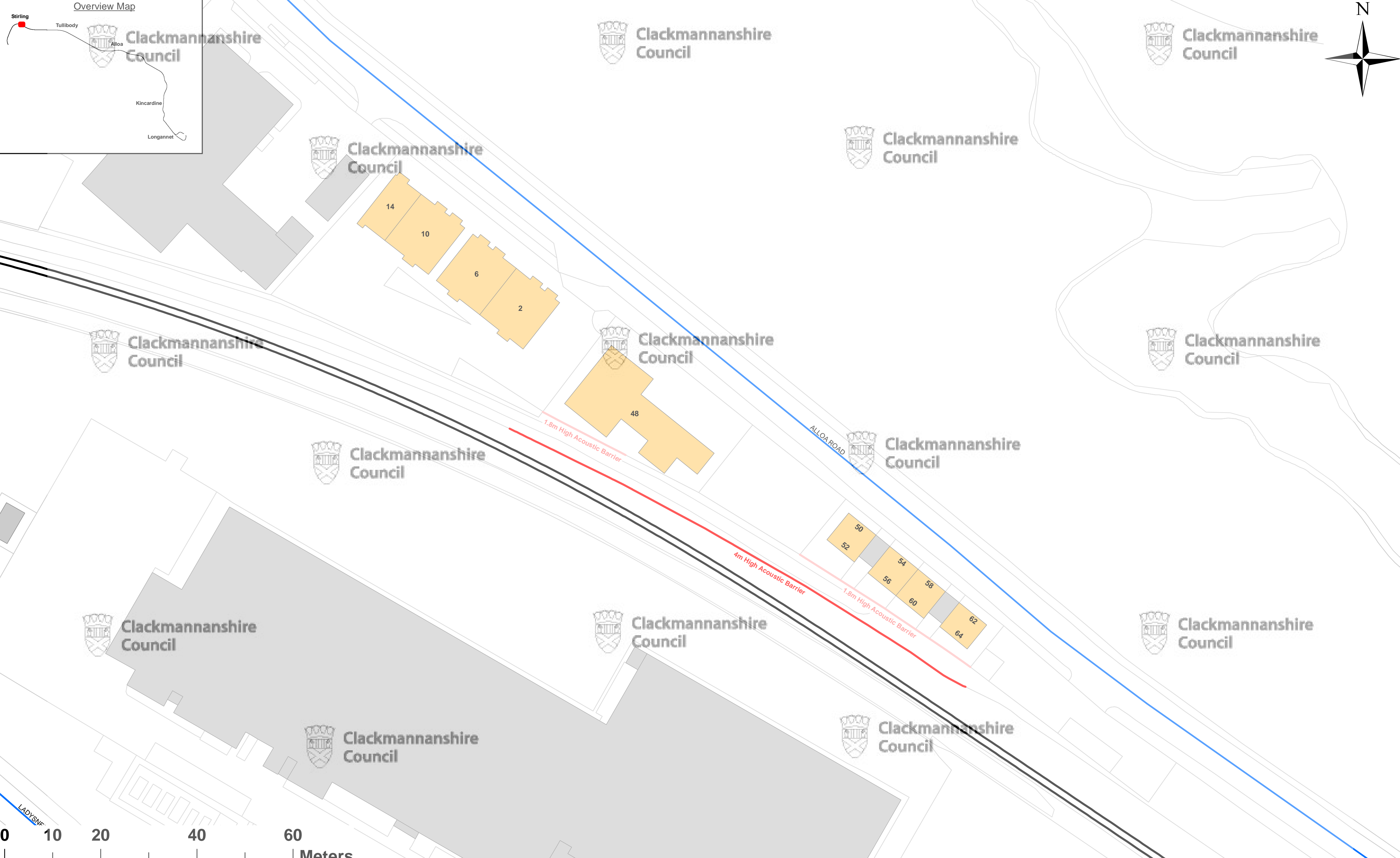

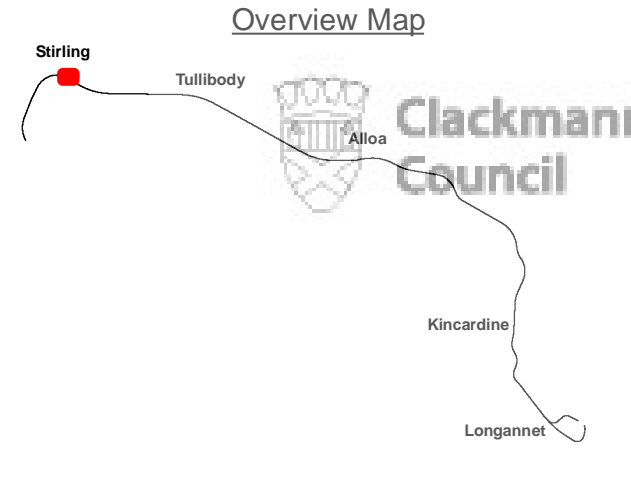
Residential Buildings

Non Residential Buildings

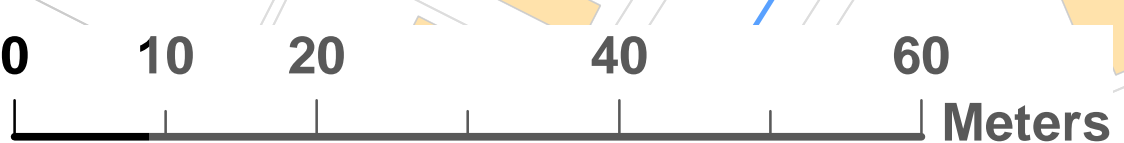
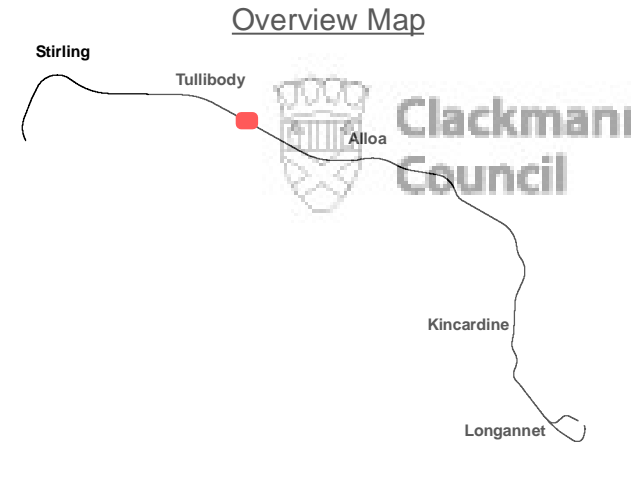
Version	V2
Date	04/04/11
Prepared By	AM
Checked By	DP
Scale	NTS




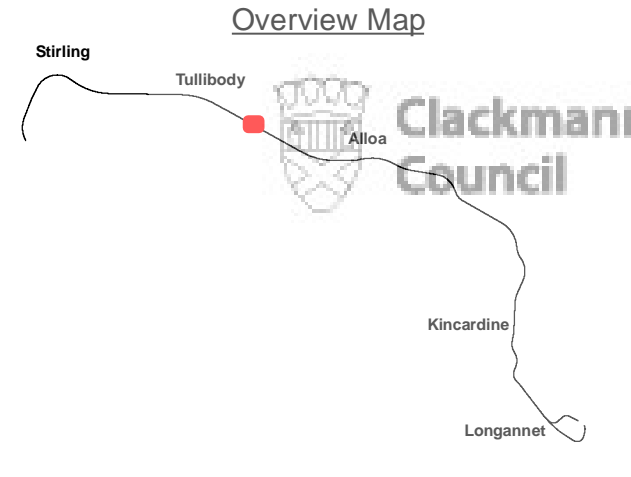
	Stirling - Alloa - Kincardine Rail Link Clackmannanshire Noise Mitigation Barriers <small>Based upon the Ordnance Survey mapping with the permission of the Controller of Her Majesty's Stationery Office, © Crown copyright. Unauthorised reproduction infringes Crown Copyright and may lead to prosecution or civil proceedings. Stirling Council 100020780 (2009), Clackmannanshire Council 100020783 (2009), and Falkirk Council 100023384 (2009)</small>	Map 1: Craig Crescent/Wallace Gardens		Version	V2
			Network Rail Acoustic Barriers Local Acoustic Barriers Railway Track Roads Base Map	Residential Buildings Non Residential Buildings	Date
				Prepared By	AM
				Checked By	DP
				Scale	1:500



	Stirling - Alloa - Kincardine Rail Link Clackmannanshire Noise Mitigation Barriers		Map 2: 48-64, Alloa Road		Version	V2
	<small>Based upon the Ordnance Survey mapping with the permission of the Controller of Her Majesty's Stationery Office, © Crown copyright. Unauthorised reproduction infringes Crown Copyright and may lead to prosecution or civil proceedings. Stirling Council 100020780 (2009), Clackmannanshire Council 100020783 (2009), and Falkirk Council 100023384 (2009)</small>		Roads Base Map Local Acoustic Barriers Railway Track	Residential Buildings Non Residential Buildings	Date	04/04/11
			Network Rail Acoustic Barriers		Prepared By	AM
					Checked By	DP
					Scale	1:500



	Stirling - Alloa - Kincardine Rail Link Clackmannanshire Noise Mitigation Barriers		Map 3: The Shelings and Moubray Gardens		Version	V2
	<small>Based upon the Ordnance Survey mapping with the permission of the Controller of Her Majesty's Stationery Office, © Crown copyright. Unauthorised reproduction infringes Crown Copyright and may lead to prosecution or civil proceedings. Stirling Council 100020780 (2009), Clackmannanshire Council 100020783 (2009), and Falkirk Council 100023384 (2009)</small>				Date	04/04/11
					Prepared By	AM
			Checked By	DP		
Scale			1:500			

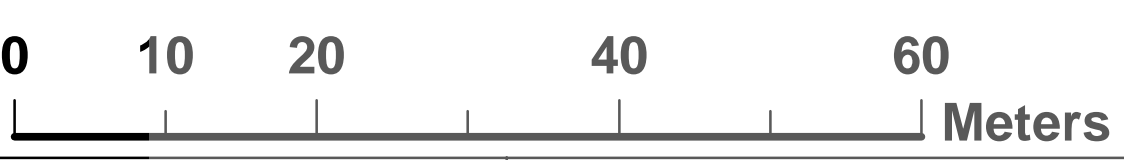










1.8m High Acoustic Barrier

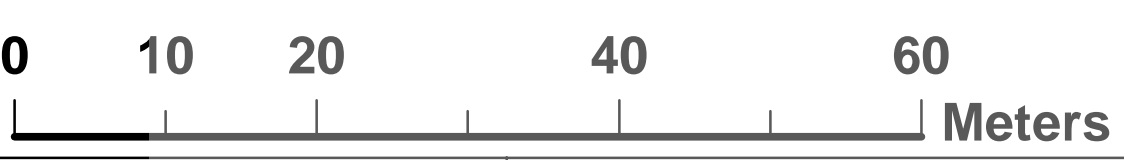
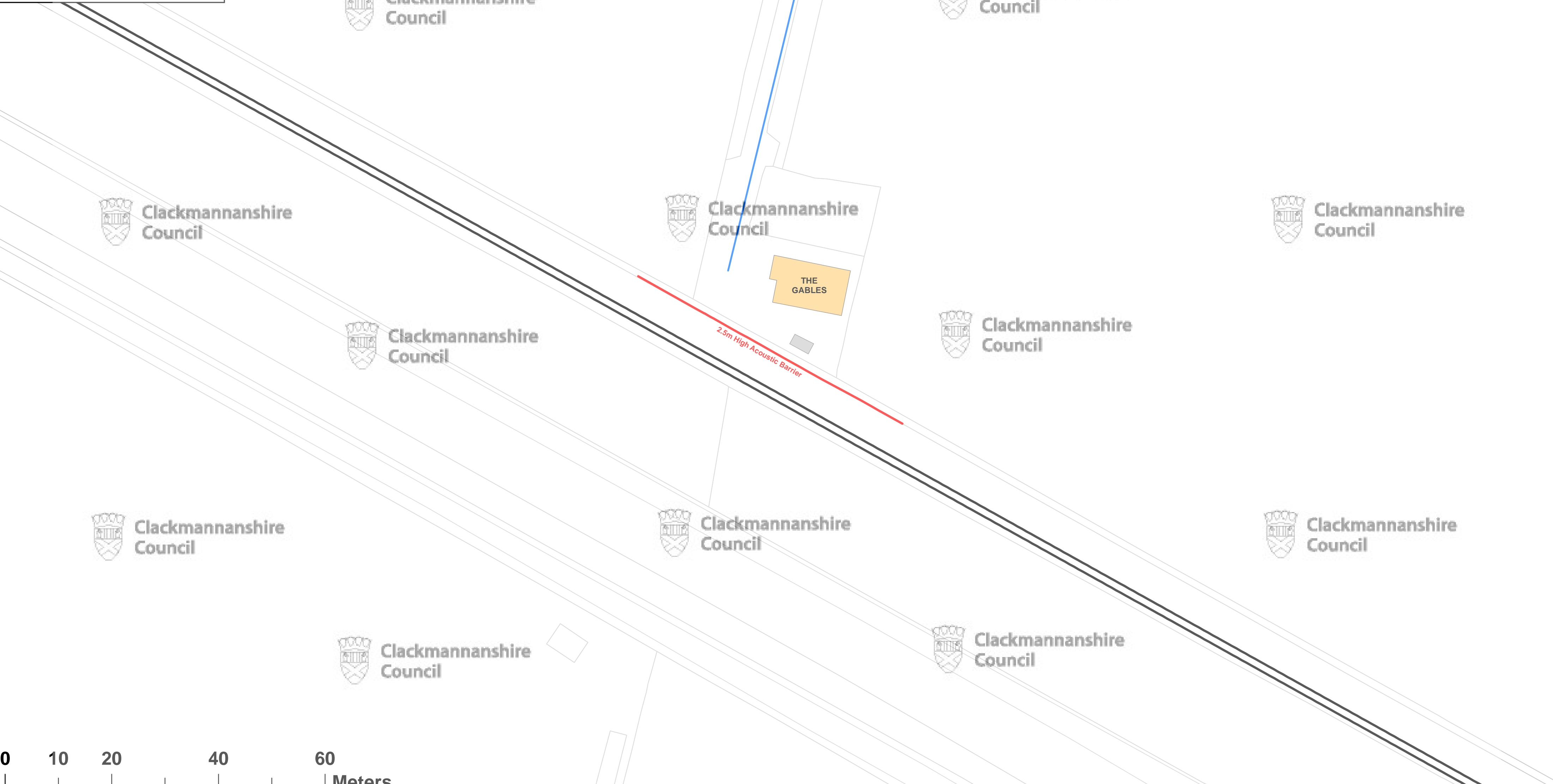

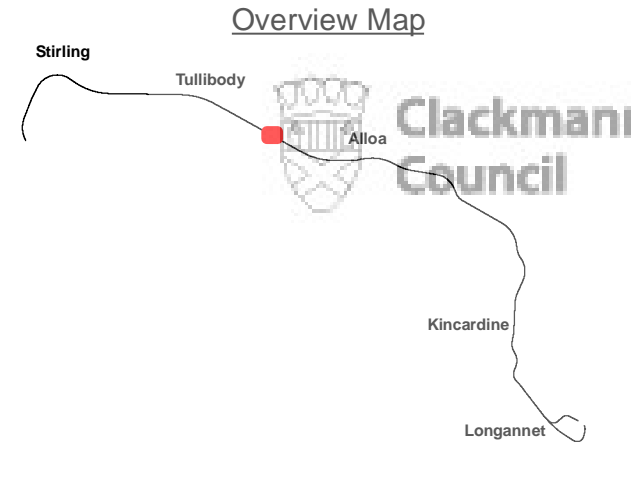
7









Woodside House

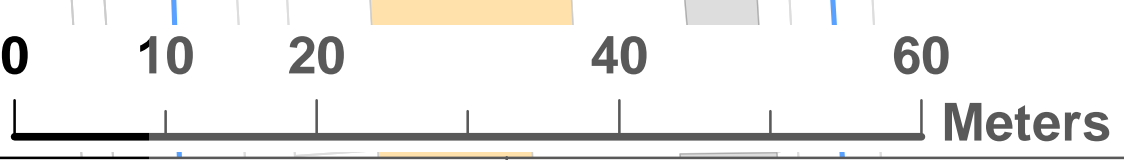
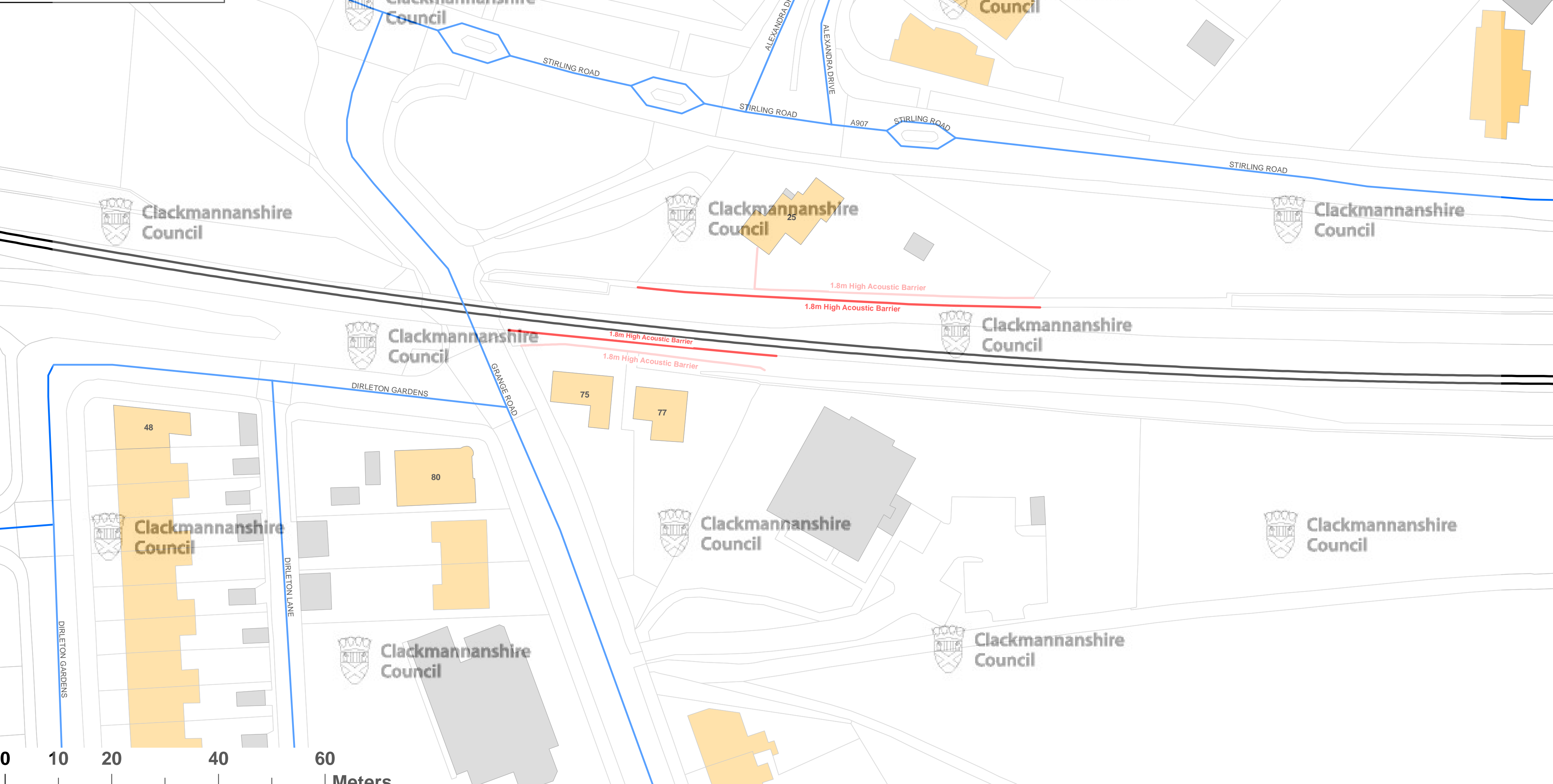

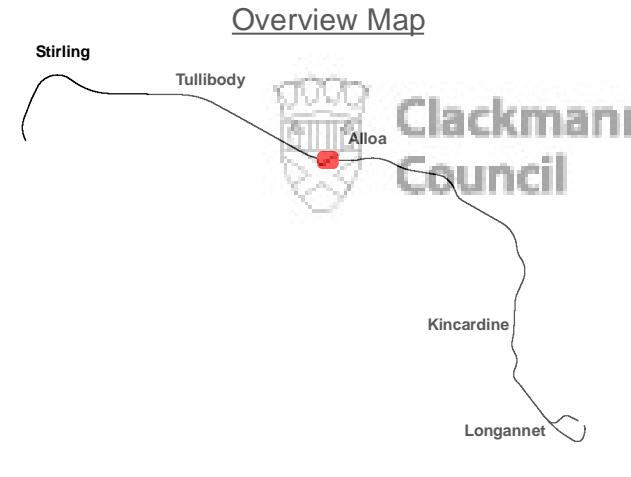
A907




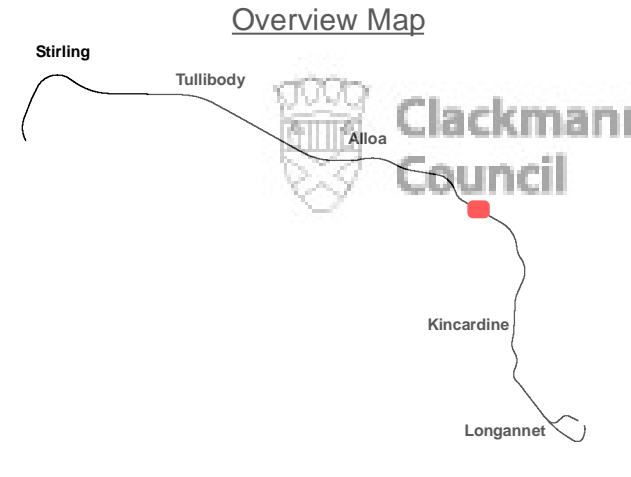
 <p>Clackmannanshire Council</p> <p>Stirling - Alloa - Kincardine Rail Link</p> <p>Noise Mitigation Barriers</p> <p><small>Based upon the Ordnance Survey mapping with the permission of the Controller of Her Majesty's Stationery Office, © Crown copyright. Unauthorised reproduction infringes Crown Copyright and may lead to prosecution or civil proceedings. Stirling Council 100020780 (2009), Clackmannanshire Council 100020783 (2009), and Falkirk Council 100023384 (2009)</small></p>	<p>Map 4: Woodside House, Alloa Road</p>		Version	V2	
	 Roads	 Network Rail Acoustic Barriers	 Residential Buildings	Date	04/04/11
	 Base Map	 Local Acoustic Barriers	 Non Residential Buildings	Prepared By	AM
	 Railway Track			Checked By	DP
				Scale	1:500



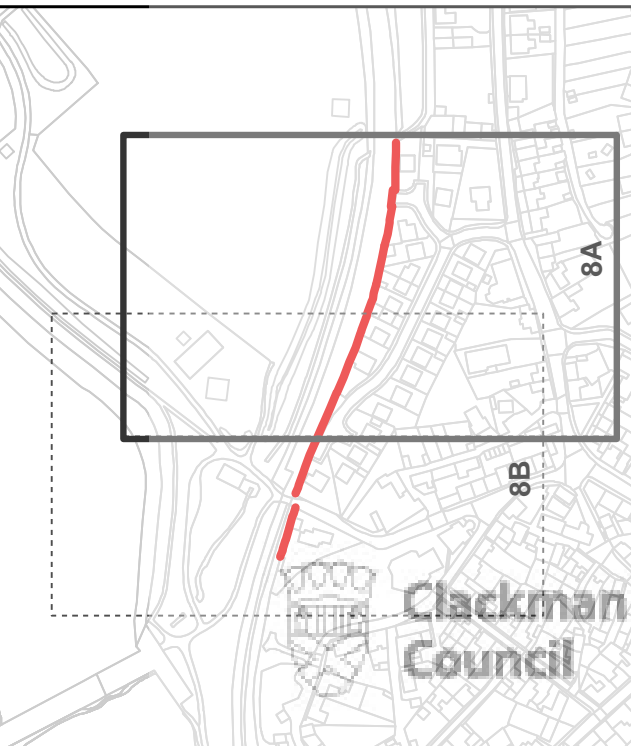
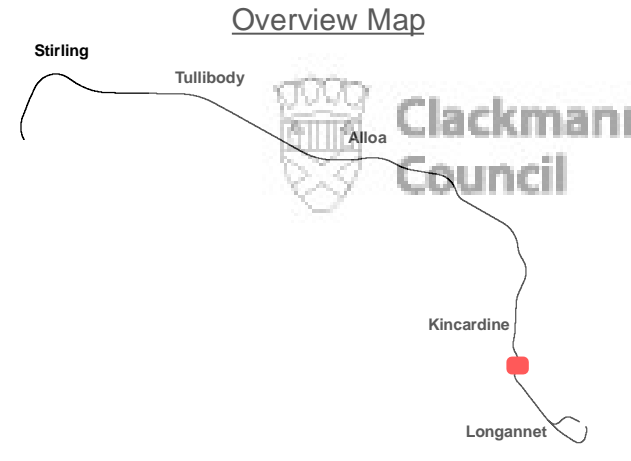
 <p>Clackmannanshire Council</p> <p>Stirling - Alloa - Kincardine Rail Link</p> <p>Noise Mitigation Barriers</p> <p><small>Based upon the Ordnance Survey mapping with the permission of the Controller of Her Majesty's Stationery Office, © Crown copyright. Unauthorised reproduction infringes Crown Copyright and may lead to prosecution or civil proceedings. Stirling Council 100020780 (2009), Clackmannanshire Council 100020783 (2009), and Falkirk Council 100023384 (2009)</small></p>	Map 5: The Gables			Version	V2
	 Roads  Network Rail Acoustic Barriers  Base Map	 Local Acoustic Barriers  Railway Track	 Residential Buildings  Non Residential Buildings	Date	04/04/11
				Prepared By	AM
				Checked By	DP
				Scale	1:500



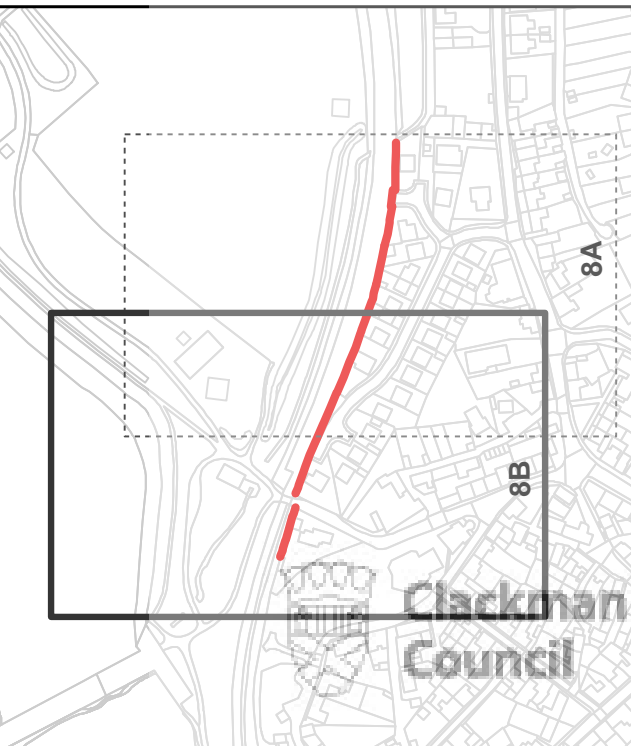
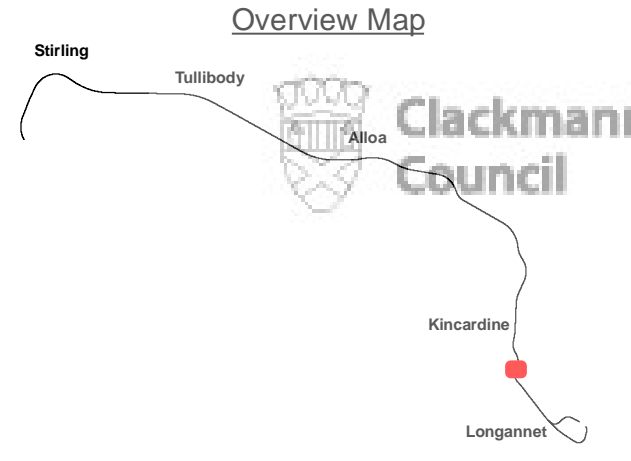
 Clackmannanshire Council Noise Mitigation Barriers <small>Based upon the Ordnance Survey mapping with the permission of the Controller of Her Majesty's Stationery Office, © Crown copyright. Unauthorised reproduction infringes Crown Copyright and may lead to prosecution or civil proceedings. Stirling Council 100020780 (2009), Clackmannanshire Council 100020783 (2009), and Falkirk Council 100023384 (2009)</small>	Stirling - Alloa - Kincardine Rail Link		Map 6: 25 Alexander Drive and 75-77 Grange Road		Version	V2
	Roads Base Map Network Rail Acoustic Barriers Local Acoustic Barriers Railway Track	Residential Buildings Non Residential Buildings	Date	04/04/11		
			Prepared By	AM		
	Checked By	DP				
	Scale	1:500				



<p>Clackmannanshire Council</p> <p>Based upon the Ordnance Survey mapping with the permission of the Controller of Her Majesty's Stationery Office, © Crown copyright. Unauthorised reproduction infringes Crown Copyright and may lead to prosecution or civil proceedings. Stirling Council 100020780 (2009), Clackmannanshire Council 100020783 (2009), and Falkirk Council 100023384 (2009)</p>	<p>Stirling - Alloa - Kincardine Rail Link</p> <p>Noise Mitigation Barriers</p>		<p>Map 7: Ochil View</p>		Version	V2
	Roads	Local Acoustic Barriers	Residential Buildings	Railway Track	Date	04/04/11
	Non Residential Buildings	Network Rail Acoustic Barriers	Roads	Railway Track	Prepared By	AM
	Roads	Network Rail Acoustic Barriers	Residential Buildings	Railway Track	Checked By	DP
	Non Residential Buildings	Network Rail Acoustic Barriers	Residential Buildings	Railway Track	Scale	1:500



	Stirling - Alloa - Kincardine Rail Link Clackmannanshire Noise Mitigation Barriers <small>Based upon the Ordnance Survey mapping with the permission of the Controller of Her Majesty's Stationery Office, © Crown copyright. Unauthorised reproduction infringes Crown Copyright and may lead to prosecution or civil proceedings. Stirling Council 100020780 (2009), Clackmannanshire Council 100020783 (2009), and Falkirk Council 100023384 (2009)</small>	Map 8A: 17-25, Ochil View		Version	V1
		Standard Acoustic Barrier (Type A)	Residential Buildings	Date	07/02/11
		Absorptive Acoustic Barrier (Type B)	Non Residential Buildings	Prepared By	AM
		Roads	Railway Track	Checked By	DP
				Scale	1:250



AECOM Clackmannanshire Council

Stirling - Alloa - Kincardine Rail Link

Noise Mitigation Barriers

Based upon the Ordnance Survey mapping with the permission of the Controller of Her Majesty's Stationery Office, © Crown copyright. Unauthorised reproduction infringes Crown Copyright and may lead to prosecution or civil proceedings. Stirling Council 100020780 (2009), Clackmannanshire Council 100020783 (2009), and Falkirk Council 100023384 (2009)

Map 8B: 16 Ochil View and Station House

Standard Acoustic Barrier (Type A)
 Absorptive Acoustic Barrier (Type B)
 Roads
 Railway Track
 Residential Buildings
 Non Residential Buildings

Version	V1
Date	07/02/11
Prepared By	AM
Checked By	DP
Scale	1:250