

# Amendments to Clackmannanshire Council Core Paths Plan

**Path Number:** 59

**Date of Amendment:** September 2010

**Location:** Alva/Tillicoultry Golf Course.

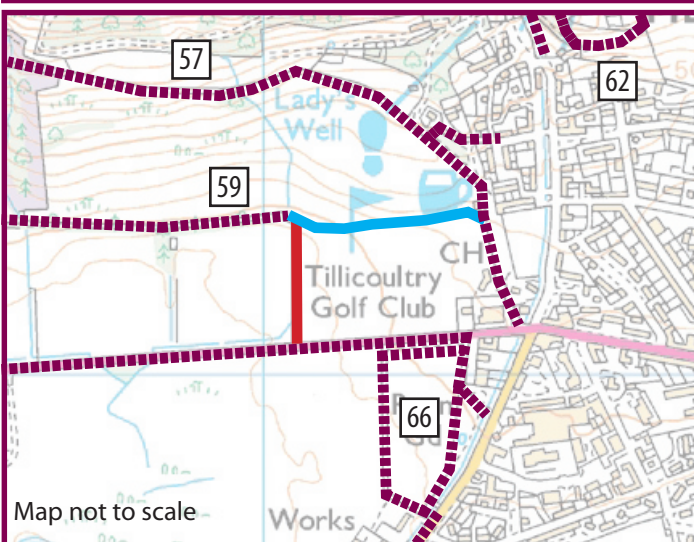
**Surface:** Track at west end.  
Crosses golf course at east end.

**Gates, Stiles, etc.:** Gates in middle.

**Gradient, Steps, etc.:** Flat

**Length (km):** 2.09      **Length (miles):** 1.32

**Amendment:** Diverted at east end to cross golf course.



Existing Core Path      Old Route      New Route

**Path Number:** 40

**Date of Amendment:** October 2011

**Location:** A91/B908 (south of Alva).

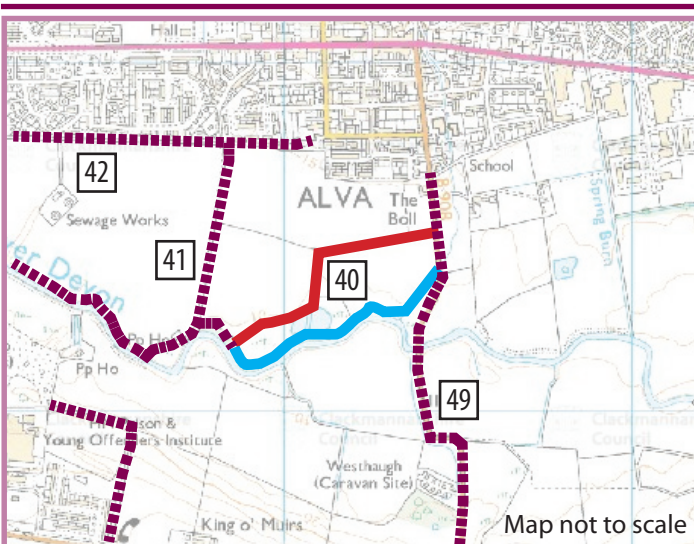
**Surface:** Track at west end. Field margin in middle. Earth at east end

**Gates, Stiles, etc.:** n/a

**Gradient, Steps, etc.:** Flat

**Length (km):** 1.89      **Length (miles):** 1.17

**Amendment:** Diverted at east end to follow river bank.



Existing Core Path      Old Route      New Route

**Path Number:** 72

**Date of Amendment:** May 2011

**Location:** Blackfaulds, Coalsnaughton

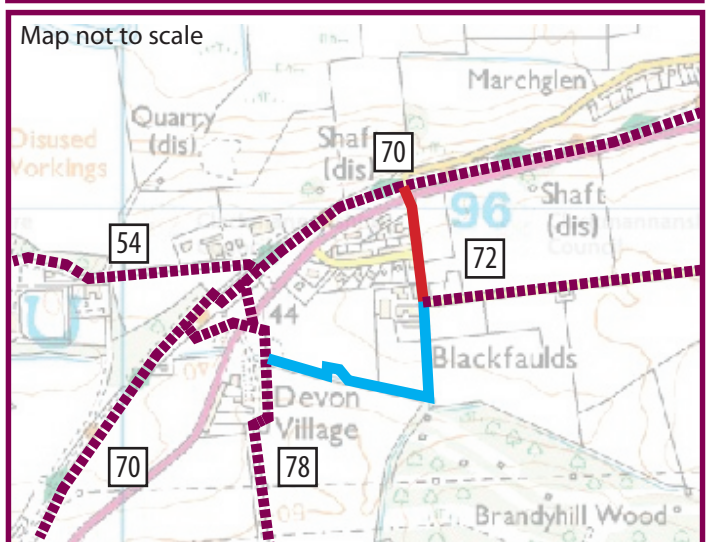
**Surface:** Gravel Path at west end.  
Tarmac Road at east end.

**Gates, Stiles, etc.:** Gate in middle.

**Gradient, Steps, etc.:** Flat or Gentle Slope

**Length (km):** 1.8      **Length (miles):** 1.12

**Amendment:** Diverted at west end to follow new path to south of housing development.



Existing Core Path      Old Route      New Route